

# VISIT TO VANI CHINCHALE



06.11.2013 09:43



# TEAM MATES

1.DEEPIKA TANGADKAR

2.ABHARNA.K.M

3.ALEXIN GEORGE

4.RAJAT SINGHAI



06.11.2013 11:23



# **ABOUT THE VILLAGE**

**Located in the southern part of Maharashtra**

**Total population – 1795**

**Total area – 1757 Ha**

**Main crops – Jowar, Bajra, Maize, Pomegranate**

**Allied sector-livestock management**

06.11.2013 13:05

# TIME LINE

S.NO	YEAR	EVENTS
1	Pre British Era	Village under the control of ADILSHAH of Bijapur
2	1800	Lingayath community freed from pendhari
3	1916	First Primary school
4	1947	Village became part of JAT-SANSTHAN
5	1952-64	Joint gram panchayat for vaki and vane chinchale
6	1964	Independent gram panchayat with population of 820
7	1972	First bus service
8	1984	Village got electricity
9	1985	First pakka road and milk co-operative
10	1991	First telephone
11	2001	First high school
12	2003	First library

# **VILLAGE INFRA STRUCTURE**



- **Well connected concrete and tar roads**
- **Piped drinking water**
- **Panchayat with internet connection**
- **Milk cooperative society**
- **Primary and high school**
- **Sub PHC**
- **No bank, post office and police out posts**



08.11.2013 17:05



# PHOTOS OF INFRASTRUCTURE



# LAND OWNERSHIP PATTERN

---

S.No.	Land Ownership in acres	Number of farmers
1	<1ac	313
2	1-3ac	352
3	3-5ac	289
4	5-10ac	39
5	10-20ac	5
6	>20ac	001

---



# CROPPING PATTERN AND METHODS OF CULTIVATION

S.N o	CROPPING PATTERN	AREA COVERED/ha	CROPS
1	Mono Cropping	858.03	Maize/Jowar/Bajra/Sunflower/Groundnut
2	Double cropping	925.03	Maize/Jowar/Bajra –Thur Maize/Jowar/Bajra- Vegetables
3	Inter Cropping	11.3	Pomegranate-Custard Apple

**Only 59 Ha under permanent irrigation facilities**

**Nearly 80% farmers under debt**

**Live stock is the alternate source of income (nearly 4 crores per year from milk sale)**

# METHODS OF CULTIVATION





# HORTICULTURAL CROPS

GRAPE CULTIVATION



INTERCROPPING  
OF  
POMEGRANATE  
AND CUSTARD  
APPLE






# **Major Government Schemes**

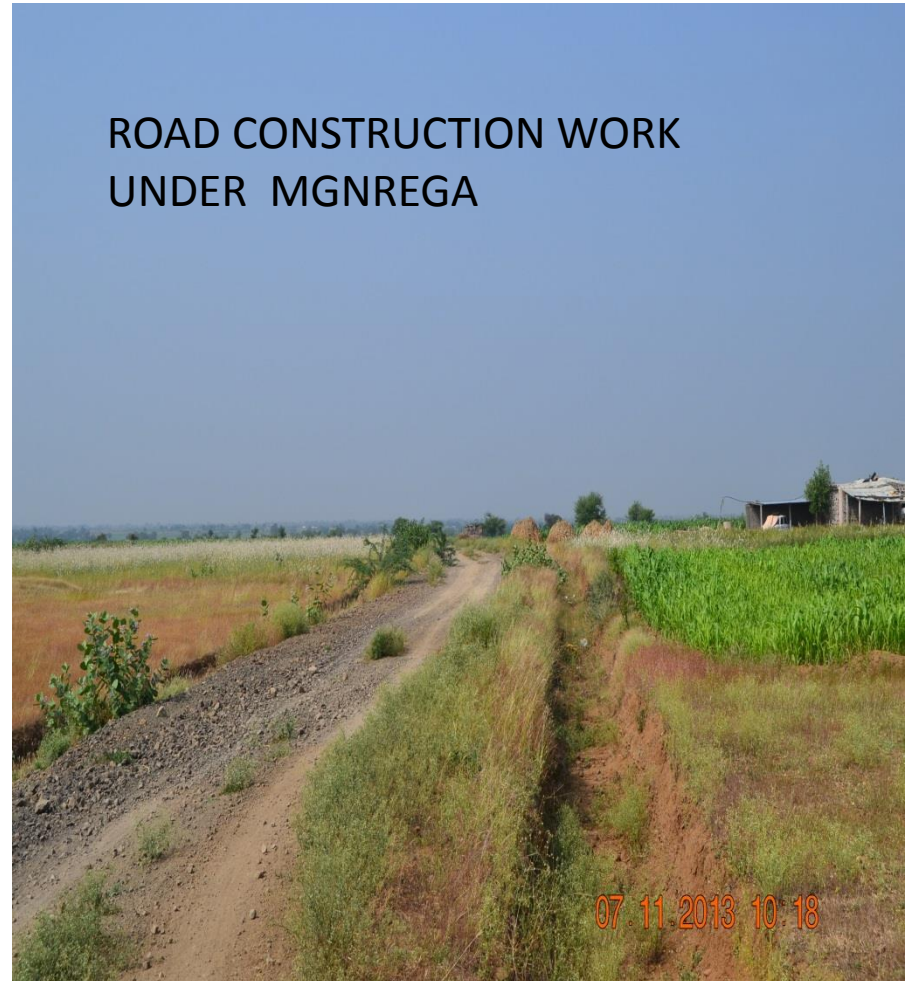
- **Indira Awas Yojana**
- **MNREGA**
- **Nirmal Bharat Abhiyaan**
- **Vishesh Ghatak Yojana**
- **Bio Gas Scheme**

# VARIOUS SCHEMES

HOUSE CONSTRUCTION  
UNDER I A Y



ROAD CONSTRUCTION WORK  
UNDER MGNREGA



# Health And Education Status

- Education available till 10<sup>th</sup> standard
- 82% literacy
- No gender discrimination in education
- Library with 10000 books
- Sub PHC centre
- Common diseases – cold and cough, T.B, malaria
- 90% toilets
- ANM and ASHA available



# METHODOLOGIES

- Transect walk
- Resource Mapping
- Social Mapping
- Seasonal Mapping
- Venn Diagram
- Focus group Discussion

# MAKING SEASONAL MAPPING







श्रीगणेशाय नमः  
१५/११/१३

09.11.2013 10:23



# Experiences from the use of PLA

- Highly application based
- Helped in understanding the socio economic dynamics and geography of the village
- Helps in understanding the ground realities

# DURING SOCIAL MAPPING AND RESOURCE MAPPING





# DURING TRANSECT WALK





# DURING FOCUS GROUP DISCUSSION





# **ISSUES IDENTIFIED**

- **Water scarcity**
- **Low agri. Production**
- **Indebtedness of the villagers**
- **BPL & PDS List issues**
- **Government scheme awareness issues**
- **Electricity bill issues**
- **MNREGA issues**

# RECOMMENDATIONS

- Implementation of the KCC scheme
- Building water storage capacity through CCTs, contour bunding, check dams etc.
- Auto penalty for late wages in MNREGA
- Ration through PDS according to 2005 BPL List
- Electricity bill rationalisation
- In camera Gram Sabhas
- Government scheme awareness through booklets to all the Panchayats



# NALLA BUNDING



# CONTOUR BUNDING







08.11.2013 08:34

A bright yellow sun is positioned on the left side of the image, surrounded by a large, glowing orange halo. The background is a dark, gradient orange-brown sky.

**THANK YOU**

04.11.2013 17:32